

electric under

APPLICATION/AGREEMENT
For Trench/Disturbance Permit within the City of New Bedford

Permit # 350-17
Dig Safe # 20173312406

6521-1

Date 8-18-17

TO THE MAYOR AND CITY COUNCIL: DISTURBANCE PERMIT/TRENCH SAFETY PERMIT

Permission is hereby requested to excavate the surface of: X City Property and/or Private Property
Provide Sketch

Location of Work: Clinton Street, East of Cottage Street

Plan # **E-5055** WO# **2210138**

Substantially as per plan annexed, for the purpose of: Installing 1 - 4" & 5 - 4"
Conduits and 1 - 45"X45"X36" Handhole

Work will begin (weather permitting) on: August 23, 2017

Work will end (weather permitting) on: 60 days

Applicant Name: Donna Rosa

Excavator(s) Name: Kirk Franklin

Company Name: NSTAR Electric Company

Hoisting Equipment License Number: HE076597
Grade: 2A Expiration Date: 9/6/12

Contact Number: 508-441-5177

Name & Contact Number of Insurer: One Beacon Insurance
(on File with City)

Competent Person on Work Site: Kirk Franklin

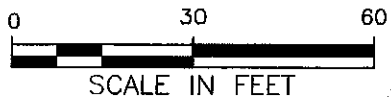
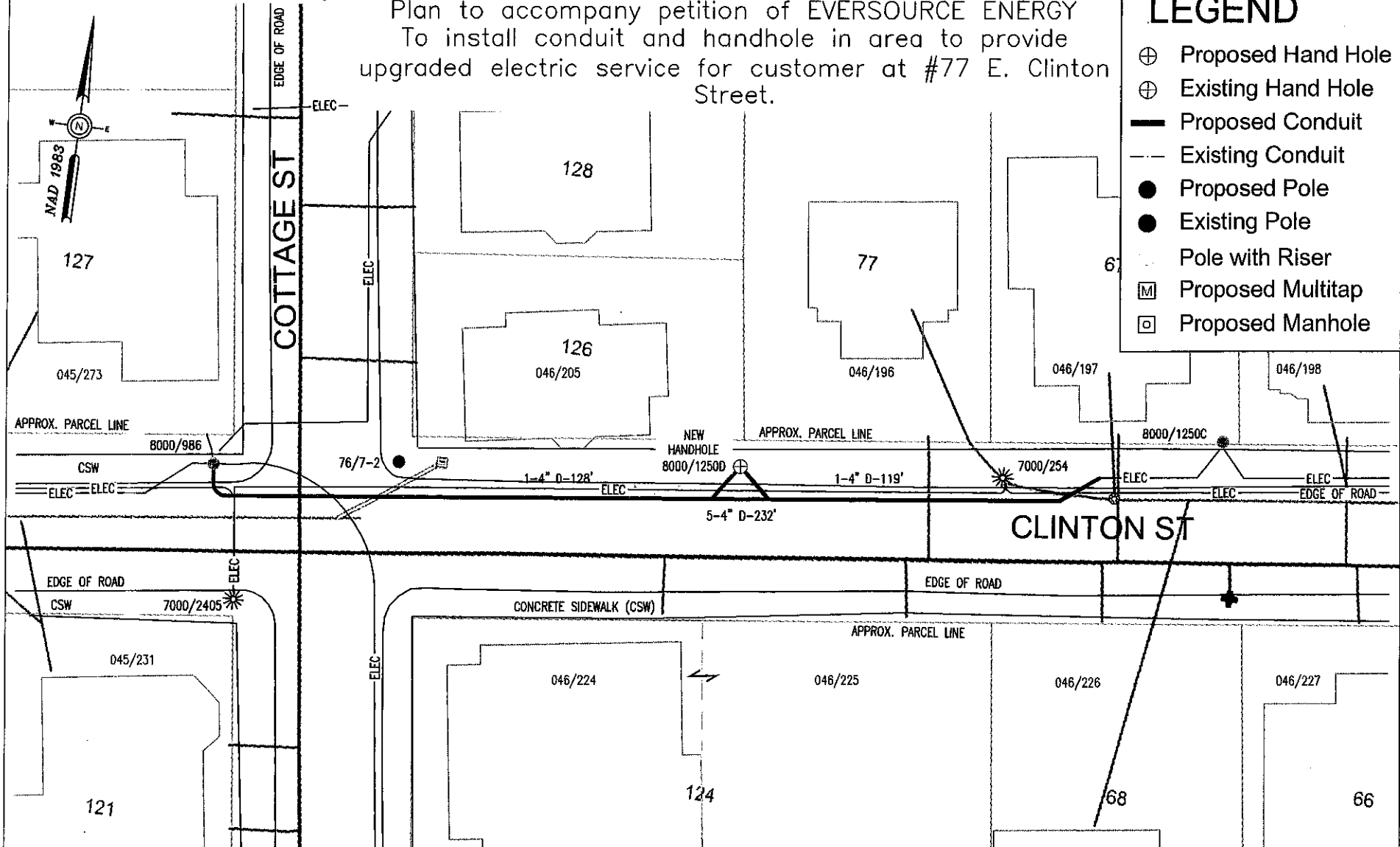
APPROVED BY: [Signature] DATE: 8-24-2017
TITLE: Engineering Supervisor

This permit shall be posted at the work site, and shall remain until the work is completed. It is subject to inspection at all times.

Plan to accompany petition of EVERSOURCE ENERGY
 To install conduit and handhole in area to provide
 upgraded electric service for customer at #77 E. Clinton
 Street.

LEGEND

- ⊕ Proposed Hand Hole
- ⊕ Existing Hand Hole
- Proposed Conduit
- - - Existing Conduit
- Proposed Pole
- Existing Pole
- Pole with Riser
- Ⓜ Proposed Multitap
- ⓐ Proposed Manhole



BY YOUR USE OF THE INFORMATION CONTAINED IN THIS MAP, YOU AGREE THAT NO WARRANTY OF ANY KIND, EXPRESS OR IMPLIED, IS GIVEN WITH RESPECT TO THE INFORMATION. NEITHER NSTAR ELECTRIC COMPANY, NSTAR GAS COMPANY NOR ITS PARENTS, AFFILIATES, OFFICERS, DIRECTORS, SHAREHOLDERS, EMPLOYEES OR AGENTS (COLLECTIVELY THE "NSTAR ENTITIES") SHALL BE LIABLE FOR ANY LOSS OR INJURY CAUSED IN WHOLE OR IN PART BY USE OF THIS INFORMATION, OR IN RELIANCE UPON IT, TO THE MAXIMUM EXTENT ALLOWED BY LAW. YOU AGREE BY YOUR ACCEPTANCE OF THE INFORMATION TO RELEASE, INDEMNIFY AND HOLD THE NSTAR ENTITIES HARMLESS FROM ANY SUCH LOSS OR INJURY.

THE INFORMATION MAY NOT REPRESENT A SURVEY, MAY NOT BE THE MOST COMPLETE AND IS SUBJECT TO CHANGE WITHOUT NOTICE. NO LIABILITY IS ASSURED FOR THE ACCURACY OF THE INFORMATION, EITHER EXPRESSED OR IMPLIED. UNAUTHORIZED ATTEMPTS TO MODIFY THE INFORMATION OR USE THE INFORMATION FOR OTHER THAN ITS INTENDED PURPOSES ARE PROHIBITED.

MASS. LAW

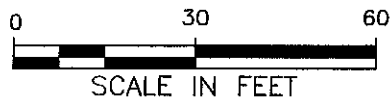
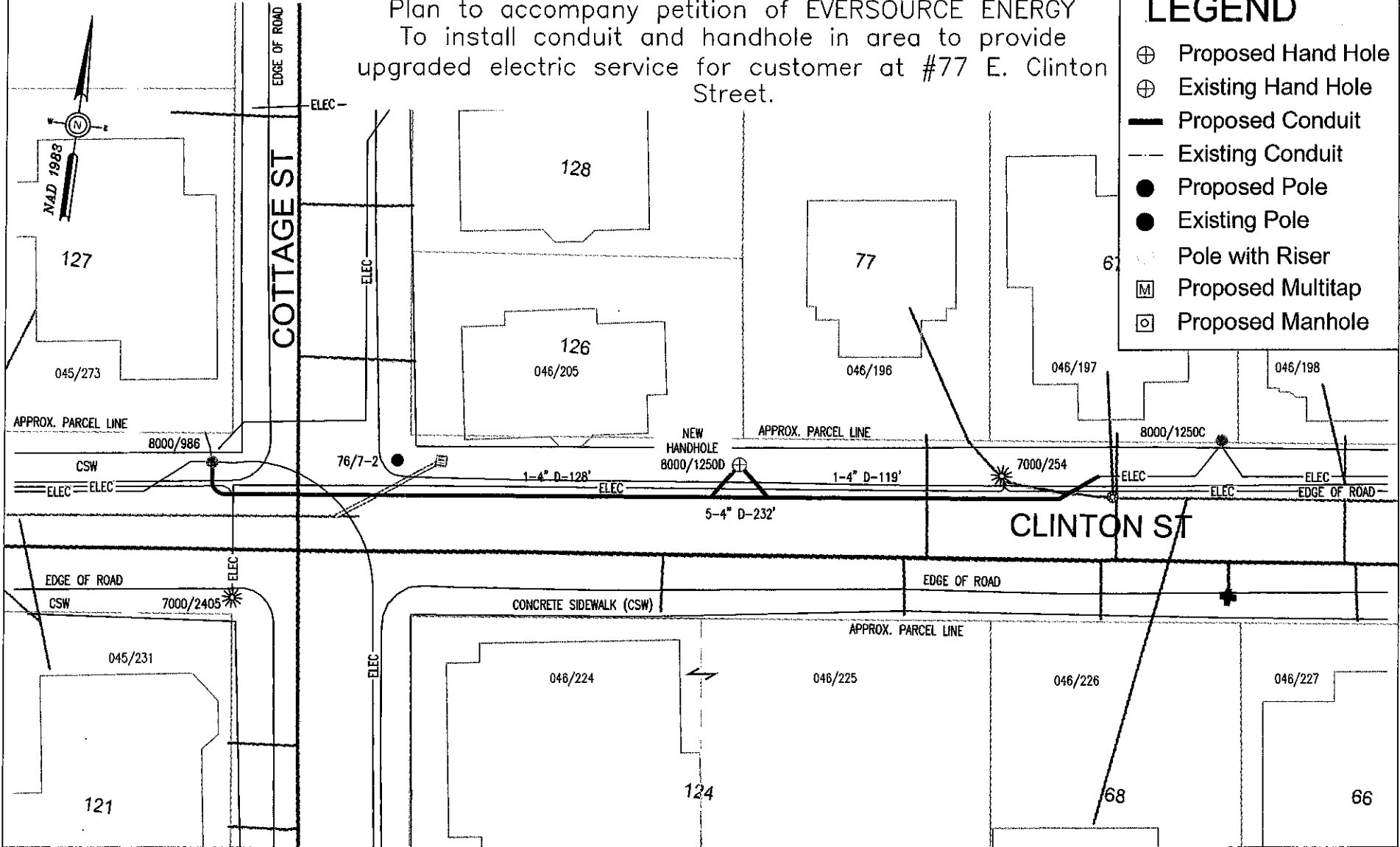
REQUIRES 72 HOURS ADVANCE NOTICE TO UTILITY COMPANIES
 BEFORE DIGGING BY ANYONE. CALL DIG-SAFE 1-888-344-7233

Plan #	E-5055	 EVERSOURCE <small>d/b/a</small> 1165 MASSACHUSETTS AVE. DORCHESTER, MASS. 02125
Ward #		
Work Order #	2210138	Plan of 77 E. CLINTON STREET
Surveyed by:	N/A	NEW BEDFORD
Research by:	N/A	Showing PROPOSED HANDHOLE & CONDUIT LOCATION
Plotted by:	PG	
Proposed Structures:	TL	
Approved:	A DEBENEDICTIS	Scale 1"=30' Date MAY 4, 2017
P#		SHEET 1 of 1

Plan to accompany petition of EVERSOURCE ENERGY
 To install conduit and handhole in area to provide
 upgraded electric service for customer at #77 E. Clinton
 Street.

LEGEND

- ⊕ Proposed Hand Hole
- ⊕ Existing Hand Hole
- Proposed Conduit
- - - Existing Conduit
- Proposed Pole
- Existing Pole
- Pole with Riser
- Ⓜ Proposed Multitap
- Ⓜ Proposed Manhole



BY YOUR USE OF THE INFORMATION CONTAINED IN THIS MAP, YOU AGREE THAT NO WARRANTY OF ANY KIND, EXPRESS OR IMPLIED, IS GIVEN WITH RESPECT TO THE INFORMATION. NEITHER NSTAR ELECTRIC COMPANY, NSTAR GAS COMPANY NOR ITS PARENTS, AFFILIATES, OFFICERS, DIRECTORS, SHAREHOLDERS, EMPLOYEES OR AGENTS (COLLECTIVELY THE "NSTAR ENTITIES") SHALL BE LIABLE FOR ANY LOSS OR INJURY CAUSED IN WHOLE OR IN PART BY USE OF THIS INFORMATION, OR IN RELIANCE UPON IT, TO THE MAXIMUM EXTENT ALLOWED BY LAW, YOU AGREE BY YOUR ACCEPTANCE OF THE INFORMATION TO RELEASE, INDEMNIFY AND HOLD THE NSTAR ENTITIES HARMLESS FROM ANY SUCH LOSS OR INJURY.

THE INFORMATION MAY NOT REPRESENT A SURVEY, MAY NOT BE THE MOST COMPLETE AND IS SUBJECT TO CHANGE WITHOUT NOTICE. NO LIABILITY IS ASSUMED FOR THE ACCURACY OF THE INFORMATION, EITHER EXPRESSED OR IMPLIED, UNAUTHORIZED ATTEMPTS TO MODIFY THE INFORMATION OR USE THE INFORMATION FOR OTHER THAN ITS INTENDED PURPOSES ARE PROHIBITED.

MASS. LAW
 REQUIRES 72 HOURS ADVANCE NOTICE TO UTILITY COMPANIES
 BEFORE DIGGING BY ANYONE. CALL DIG-SAFE 1-888-344-7233

Plan #	E-5055
Ward #	
Work Order #	2210138
Surveyed by:	N/A
Research by:	N/A
Plotted by:	PG
Proposed Structures:	TL
Approved:	A DEBENEDICTIS
P#	

1165 MASSACHUSETTS AVE. DORCHESTER, MASS. 02125

Plan of 77 E. CLINTON STREET
 NEW BEDFORD

Showing PROPOSED HANDHOLE & CONDUIT LOCATION

Scale	1"=30'	Date	MAY 4, 2017
SHEET	1 of 1		