

**DEPARTMENT OF ENVIRONMENTAL PROTECTION
WATERWAYS REGULATION PROGRAM**

**Notice of License Application Pursuant to M. G. L. Chapter 91
Waterways License Application Number 22-WW01-0008-APP
Jeffrey L. Martin**

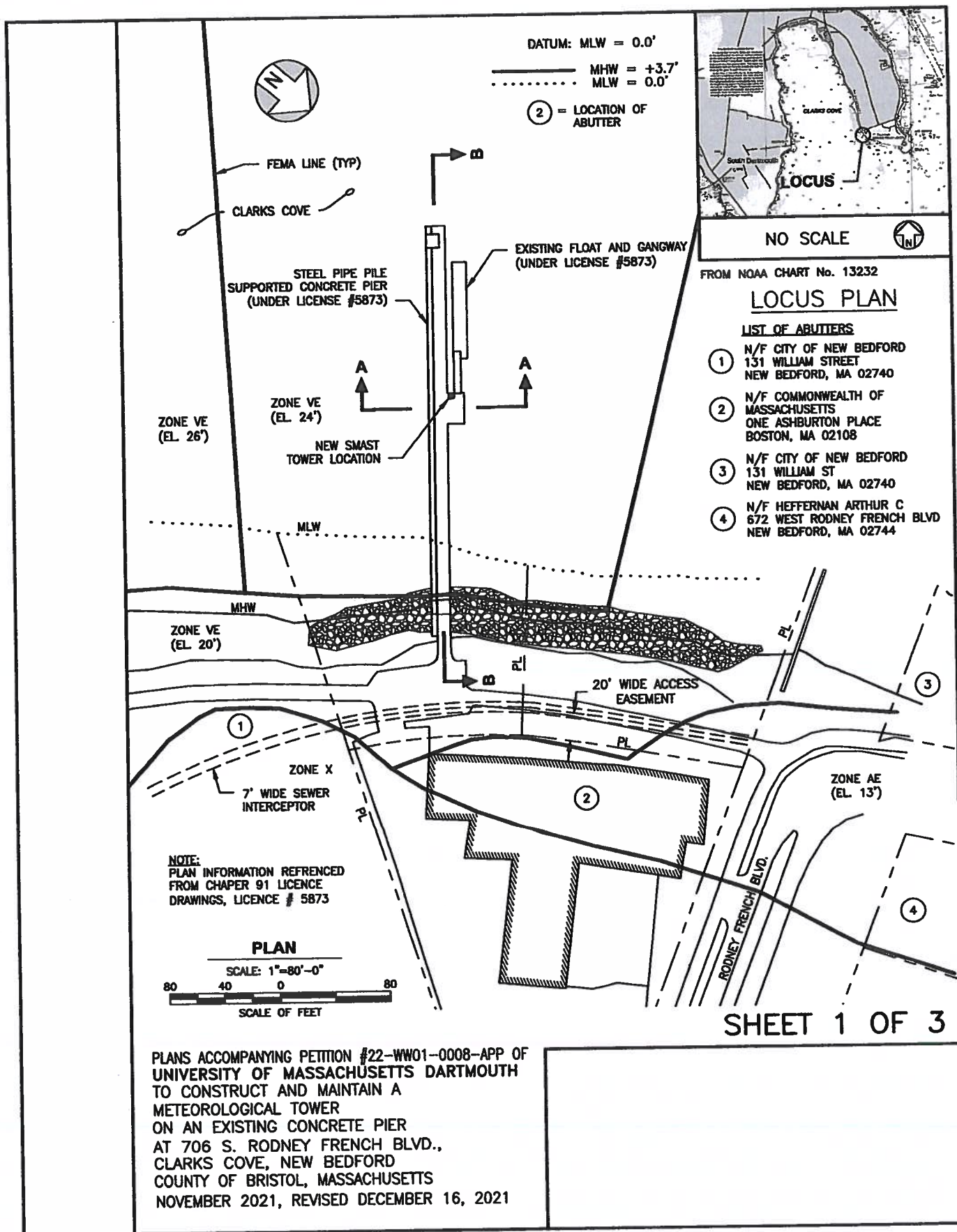
NOTIFICATION DATE: April 6, 2022

Public notice is hereby given of the waterways License application by Jeffrey L. Martin to construct and maintain a meteorological tower on an existing concrete pier at 706 South Rodney French Boulevard, in the municipality of New Bedford, on filled tidelands of Clarks Cove. Reference recent Permit for Temporary installation of said tower (WW01-0000011). The proposed project has been determined to be water-dependent.

The Department will consider all written comments on this Waterways License application received within 30 days subsequent to the "Notification Date". Failure of any aggrieved person or group of ten citizens or more, with at least five of the 10 residents residing in the municipality(s) in which the license or permitted activity is located, to submit written comments to the Waterways Regulation Program by the Public Comments Deadline will result in the waiver of any right to an adjudicatory hearing in accordance with 310 CMR 9.13(4)(c).

Additional information regarding this application may be obtained by contacting the Waterways Regulation Program at (508) 946-2873. Project plans and documents for this application are on file with the Waterways Regulation Program for public viewing, by appointment only, at the address below.

Written comments must be addressed to: Carlos T. B. Fragata, Environmental Analyst, DEP Waterways Regulation Program, 20 Riverside Drive, Lakeville, MA 02347.

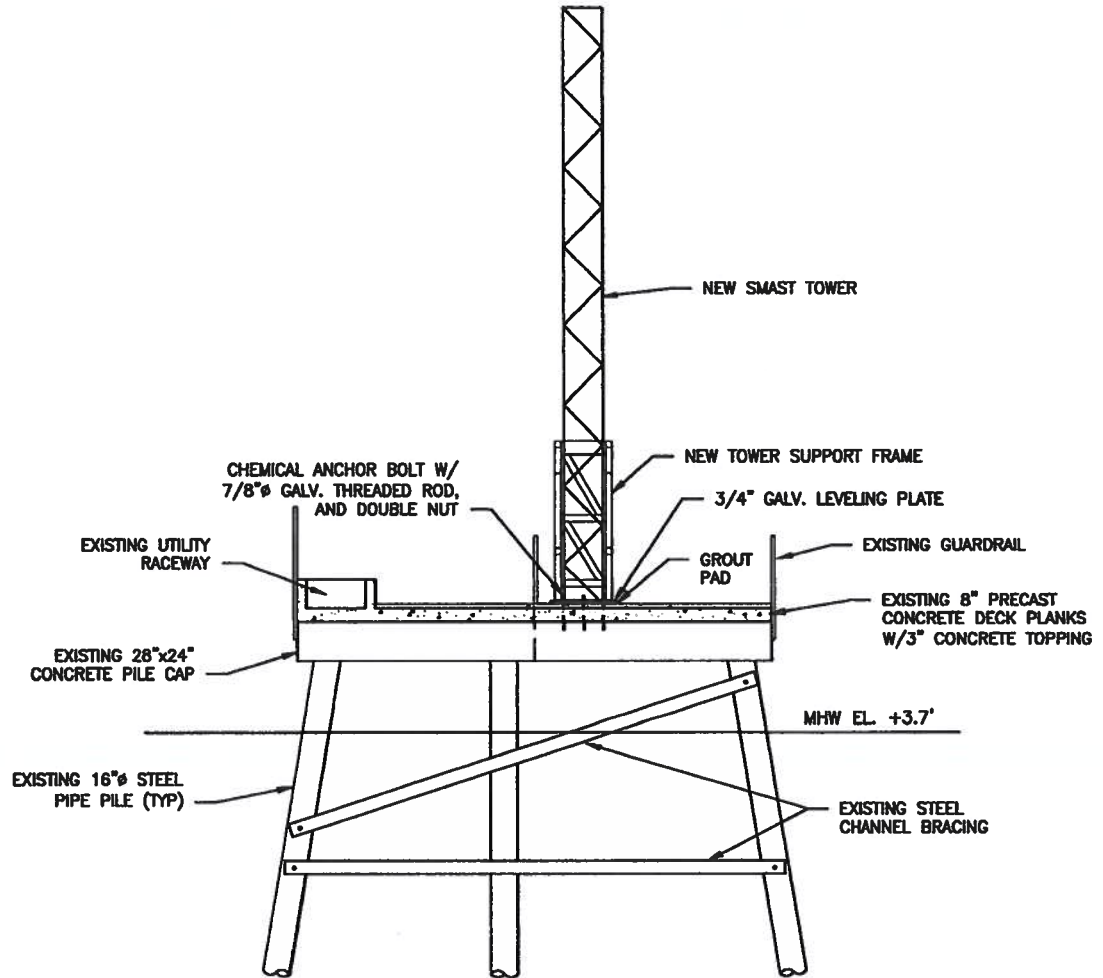


DATUM: MLW = 0.0'

MHW = +3.7'

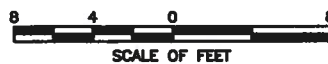
MLW = 0.0'

HMLW = -0.6'

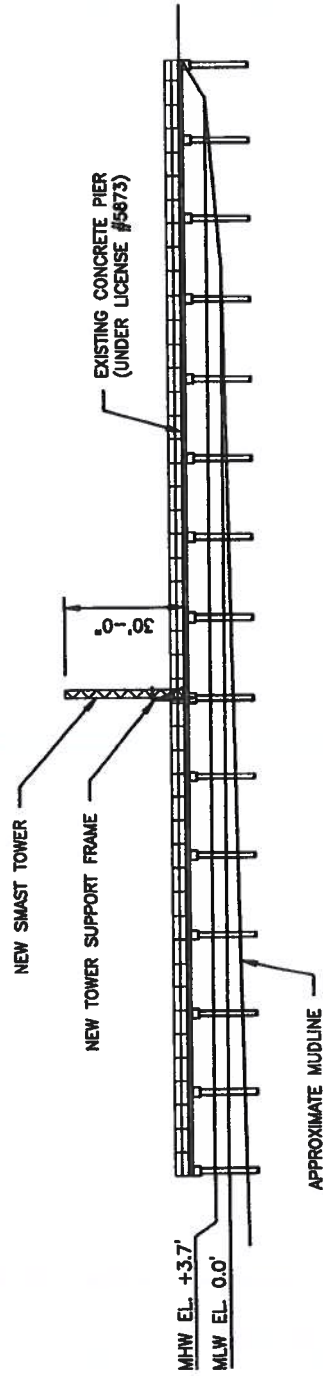


SECTION A-A

SCALE: 1/8"=1'-0"



DATUM: MLW = 0.0'
 MHW = +3.7'
 MLW = 0.0'
 HMLW = -0.6'



SECTION B-B
 SCALE: 1"=40'-0"

