

**DEPARTMENT OF ENVIRONMENTAL PROTECTION
WATERWAYS REGULATION PROGRAM**

**Notice of License Application Pursuant to M. G. L. Chapter 91
Waterways License Application Number 22-WW01-0009-APP
Andrew Herlihy**

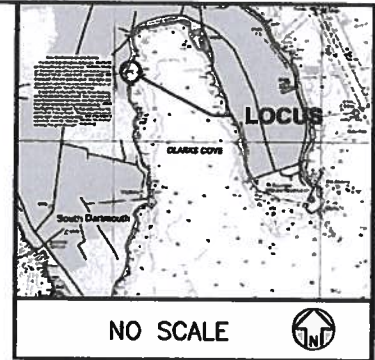
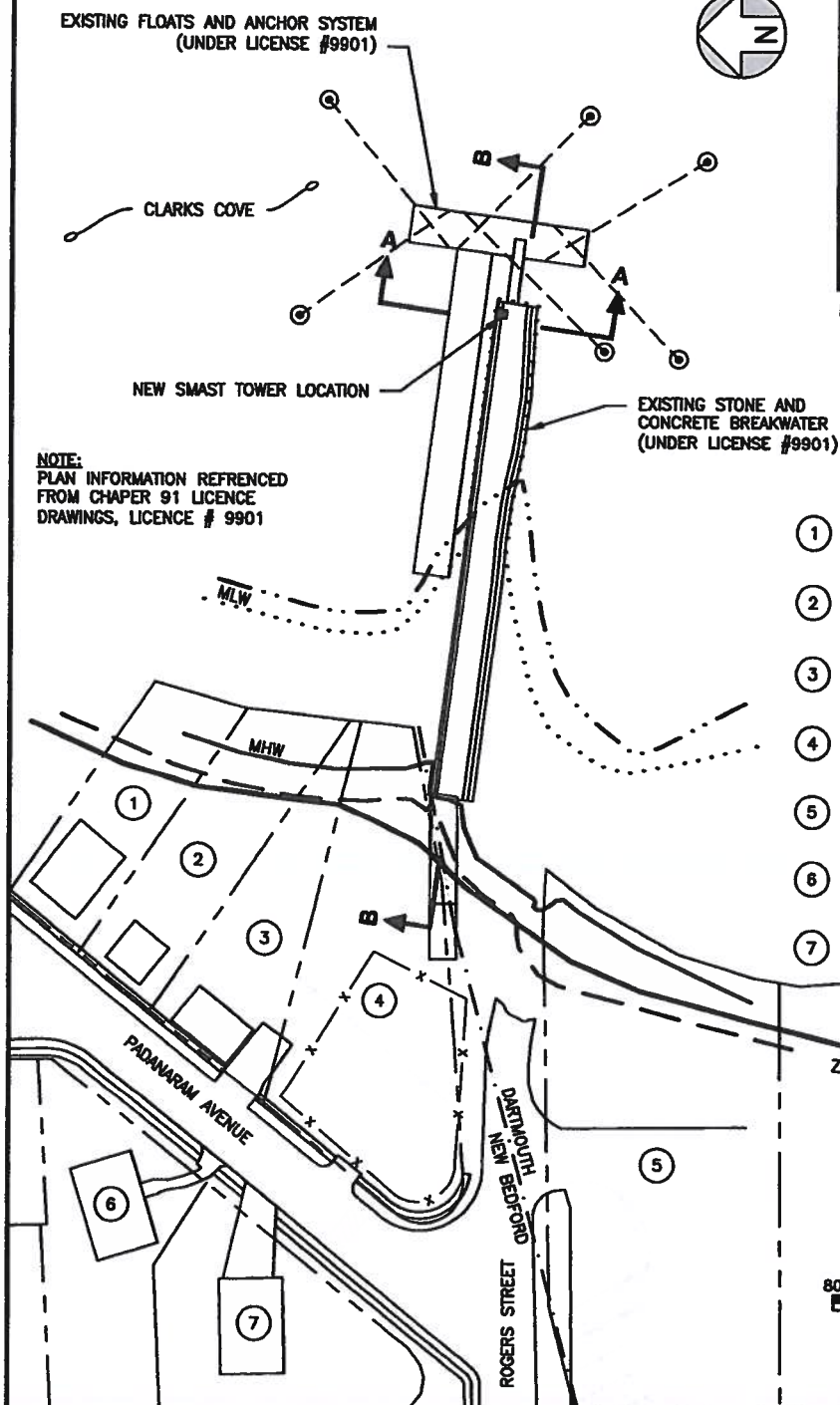
NOTIFICATION DATE: April 6, 2022

Public notice is hereby given of the waterways License application by Andrew Herlihy to construct and maintain a meteorological tower on an existing stone and concrete breakwater at 0 SS Padanaram Avenue, in the municipality of New Bedford, on filled tidelands of Clarks Cove. Reference recent Permit for Temporary installation of said tower (WW01-0000012). The proposed project has been determined to be water-dependent.

The Department will consider all written comments on this Waterways License application received within 30 days subsequent to the "Notification Date". Failure of any aggrieved person or group of ten citizens or more, with at least five of the 10 residents residing in the municipality(s) in which the license or permitted activity is located, to submit written comments to the Waterways Regulation Program by the Public Comments Deadline will result in the waiver of any right to an adjudicatory hearing in accordance with 310 CMR 9.13(4)(c).

Additional information regarding this application may be obtained by contacting the Waterways Regulation Program at (508) 946-2873. Project plans and documents for this application are on file with the Waterways Regulation Program for public viewing, by appointment only, at the address below.

Written comments must be addressed to: Carlos T. B. Fragata, Environmental Analyst, DEP Waterways Regulation Program, 20 Riverside Drive, Lakeville, MA 02347.



FROM NOAA CHART No. 13232

LOCUS PLAN

DATUM: MLW = 0.0'

MHW = +3.7'
MLW = 0.0'
HMLW = -0.6'


LIST OF ABUTTERS

- 1 N/F ESPINOLA KREG R, ESPINOLA SHANNON
47 SEVENTH ST
NEW BEDFORD MA 02740
- 2 N/F COLE WILLIAM M, COLE NANCY
1622 PADANARAM AVE
NEW BEDFORD MA 02740
- 3 N/F COMMUNITY BOATING CENTER INC
1641 PADANARAM AVENUE
NEW BEDFORD, MA 02740
- 4 N/F COMMUNITY BOATING CENTER INC
1641 PADANARAM AVENUE
NEW BEDFORD, MA 02740
- 5 N/F TOWN OF DARTMOUTH
400 SLOCUM RD
N DARTMOUTH, MA 02747
- 6 N/F MEDEIROS, PEDRO A
1629 PADANARAM AVENUE
NEW BEDFORD, MA 02740
- 7 N/F COMMUNITY BOATING CENTER INC
1641 PADANARAM AVENUE
NEW BEDFORD, MA 02740

ZONE VE (EL. 19')
ZONE VE (EL. 16')

PLAN

SCALE: 1"=80'-0"



SHEET 1 OF 3

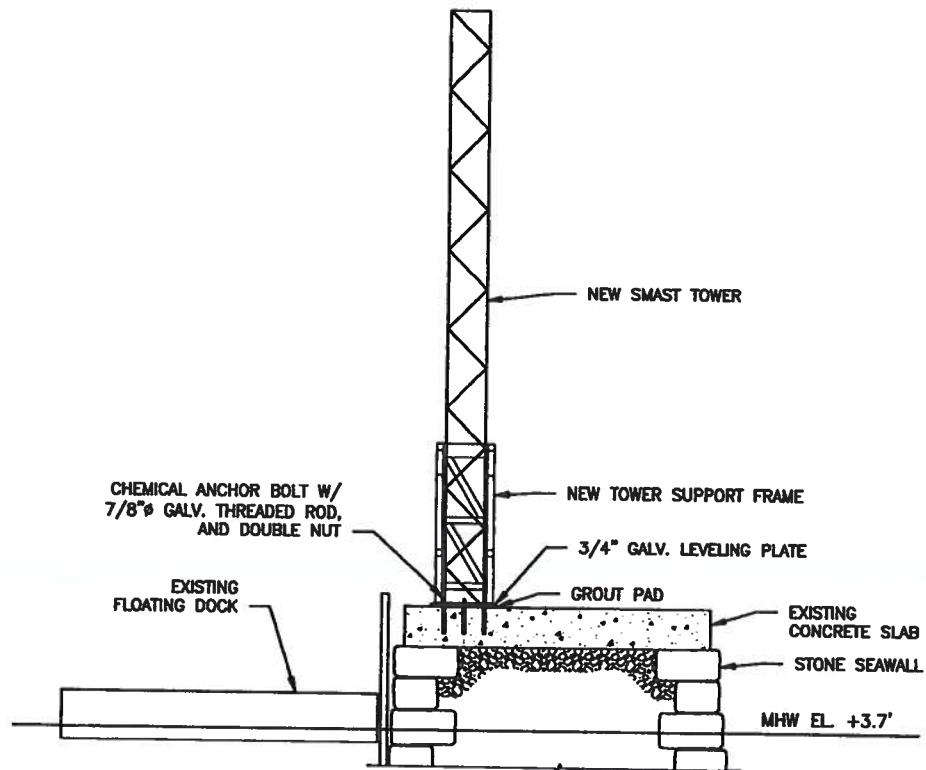
PLANS ACCOMPANYING PETITION #22-WW01-0009-APP OF
COMMUNITY BOATING CENTER, INC.
TO CONSTRUCT AND MAINTAIN A
METEOROLOGICAL TOWER
ON AN EXISTING BREAKWATER
AT 0 SS PADANARAM AVE.,
CLARKS COVE, NEW BEDFORD
COUNTY OF BRISTOL, MASSACHUSETTS
NOVEMBER 2021, REVISED DECEMBER 16, 2021

DATUM: MLW = 0.0'

MHW = +3.7'

MLW = 0.0'

HMLW = -0.6'

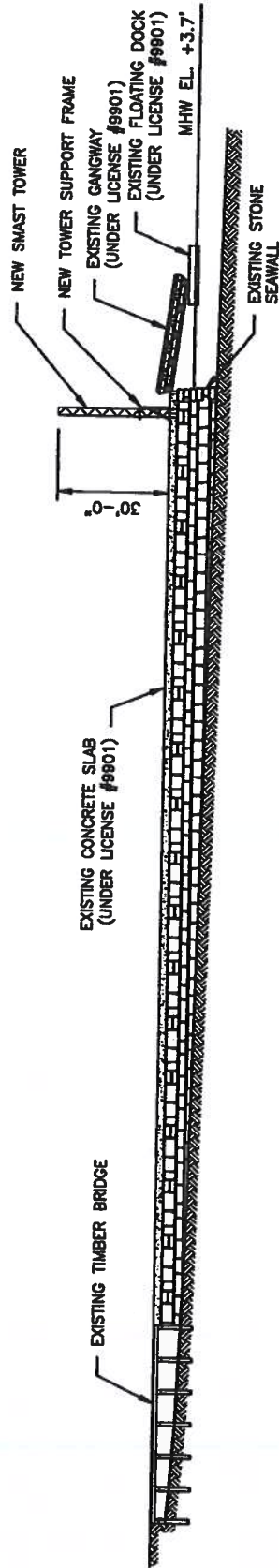


SECTION A-A

SCALE: 1/8"=1'-0"



DATUM: MLW = 0.0'
 MHW = +3.7'
 MLW = 0.0'
 HMLW = -0.6'



SECTION B-B
 SCALE: 1"=40'-0"

